COMUNE DI PALAU (SS)

REALIZZAZIONE SOTTOPASSO PEDONALE PONTE FERROVIARIO

CUP : H71B21006230004

PROGETTO DI FATTIBILITA' TECNICA ED ECONOMICA

ELABORATO	TAVOLA
SEZIONI GENERALI	6

AGGIORNAMENTO	DATA	SCALA
	MAGGIO 2022	1:100

RUP : ARCH. GIOVANNI TIVEDDU

REDAZIONE : ING. ELENA DEMARTIS
COLLABORAZIONE : ARCH. MARIA EMANUELA FARA

-- STUDIO DI INGEGNERIA CIVILE --
REG. COLTINCHE
07045 OSSI (SS) - TEL. 3381220466

IL SINDACO	IL PROGETTISTA
FRANCESCO GIUSEPPE MANNA	

SEZIONE N. : 1
DIST.PROG. : 0.00
DIST.SUCC. : 2.00

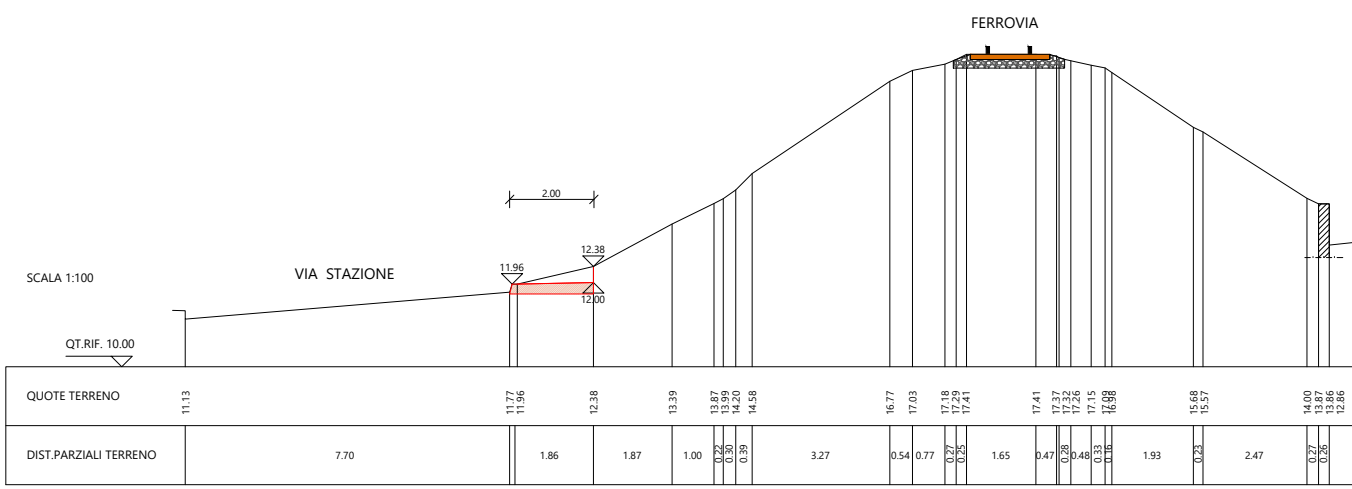
FERROVIA
SCALA 1:100
VIA STAZIONE
2.00
11.96
12.38
12.00
QT.RIF. 10.00
QUOTE TERRENO
11.13
11.77 11.96
12.38
13.39
13.87 13.99 14.20 14.58
16.77 17.03
17.18 17.29 17.41
17.41 17.37 17.32 17.26 17.15 17.09 16.98
15.68 15.57
14.00 13.87 13.86 12.86
DIST.PARZIALI TERRENO
7.70
1.86
1.87
1.00
0.22 0.30 0.39
3.27
0.54 0.77
0.27 0.25
1.65
0.47 0.28 0.48 0.33 0.16
1.93
0.23
2.47
0.27 0.26

SEZIONE N. : 2
DIST.PROG. : 2.00
DIST.PREC. : 2.00
DIST.SUCC. : 2.00

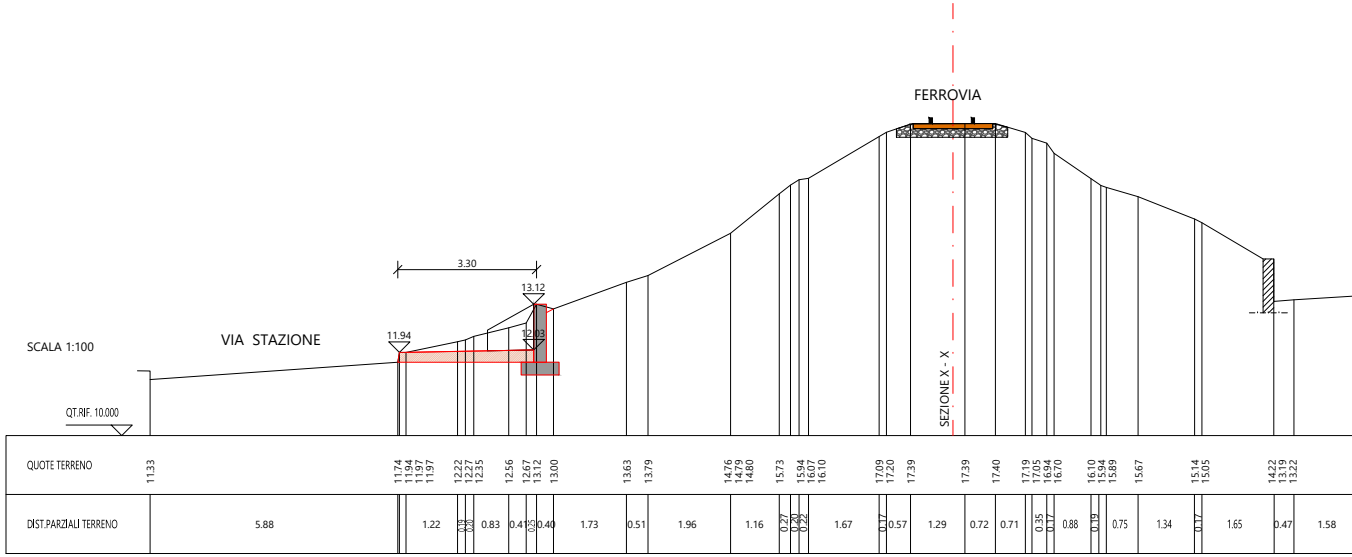
FERROVIA
SEZIONE X - X
SCALA 1:100
VIA STAZIONE
3.30
13.12
12.03
11.94
QT.RIF. 10.000
QUOTE TERRENO
11.33
11.74 11.94 11.97 11.97
12.22 12.27 12.35
12.56 12.67 13.12 13.00
13.63 13.79
14.76 14.79 14.80
15.73 15.94 16.07 16.10
17.09 17.20 17.39
17.39 17.40
17.19 17.05 16.94 16.70
16.10 15.94 15.89
15.67
15.14 15.05
14.22 13.19 13.22
DIST.PARZIALI TERRENO
5.88
1.22
0.19 0.20
0.83
0.41 0.25 0.40
1.73
0.51
1.96
1.16
0.27 0.20 0.22
1.67
0.17 0.57
1.29
0.72 0.71
0.35 0.17
0.88
0.19
0.75
1.34
0.17
1.65
0.47
1.58

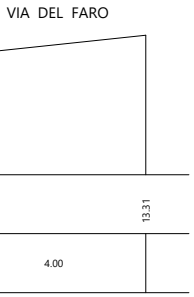
VIA DEL FARO
13.31
4.00

SEZIONE N. : 3
DIST.PROG. : 4.00
DIST.PREC. : 2.00
DIST.SUCC. : 2.00

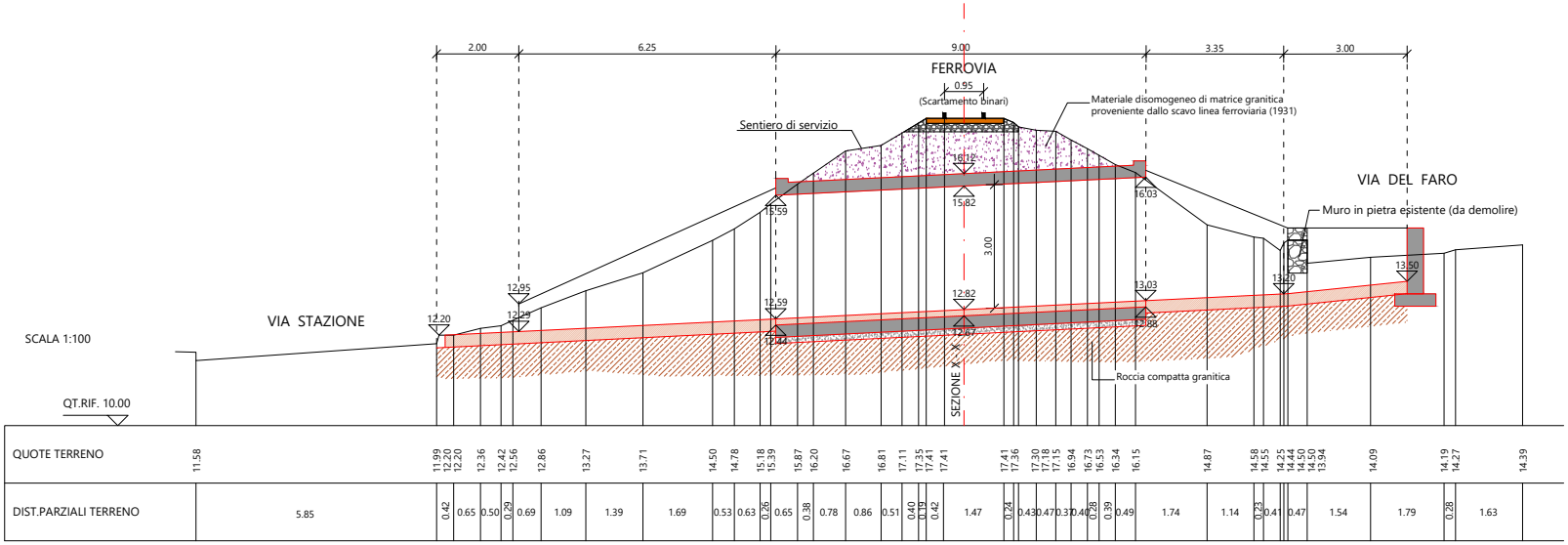
2.00
6.25
9.00
3.35
3.00
FERROVIA
0.95
(Scartamento binari)
Materiale disomogeneo di matrice granitica proveniente dallo scavo linea ferroviaria (1931)
Sentiero di servizio
VIA DEL FARO
Muro in pietra esistente (da demolire)
VIA STAZIONE
SCALA 1:100
QT.RIF. 10.00
Roccia compatta granitica
SEZIONE X - X
3.00
16.12
15.82
15.59
16.03
12.95
12.29
12.20
12.59
12.44
12.82
12.67
13.03
12.88
13.20
13.50
QUOTE TERRENO
DIST.PARZIALI TERRENO


13.32
13.34
13.60
13.63
13.75
0.39
1.63
0.36
1.56

DIST.PREC. : 2.00
DIST.SUCC. : 2.00

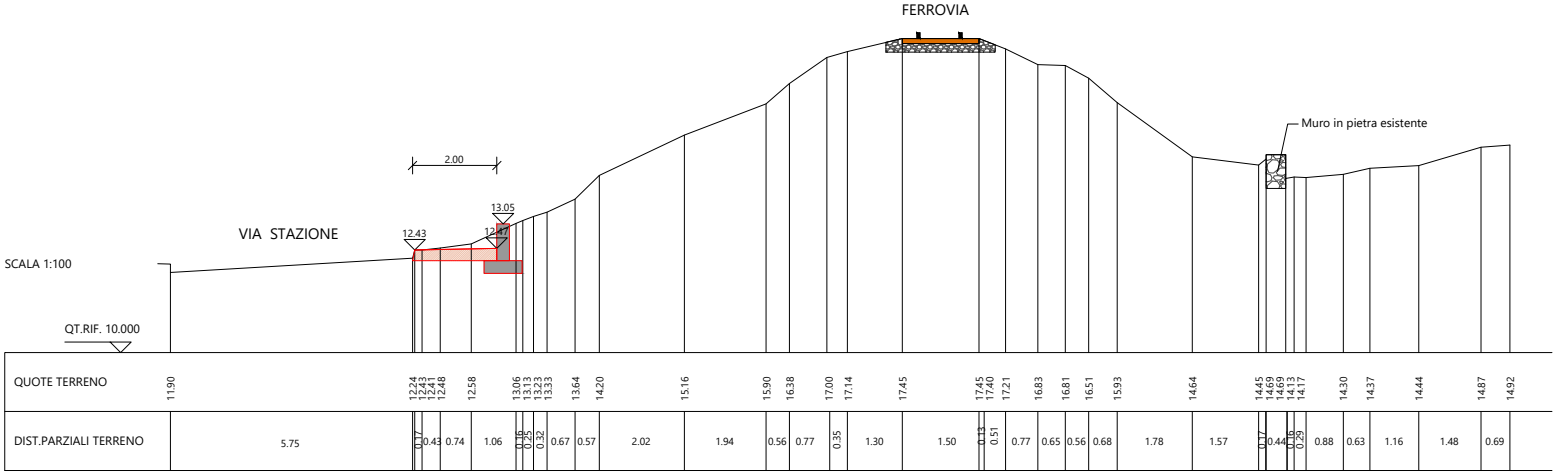
FERROVIA
Muro in pietra esistente
2.00
13.05
12.43
VIA STAZIONE
SCALA 1:100
QT.RIF. 10.000
QUOTE TERRENO
DIST.PARZIALI TERRENO

SEZIONE N. : 5
DIST.PROG. : 8.00
DIST.PREC. : 2.00
DIST.SUCC. : 2.00

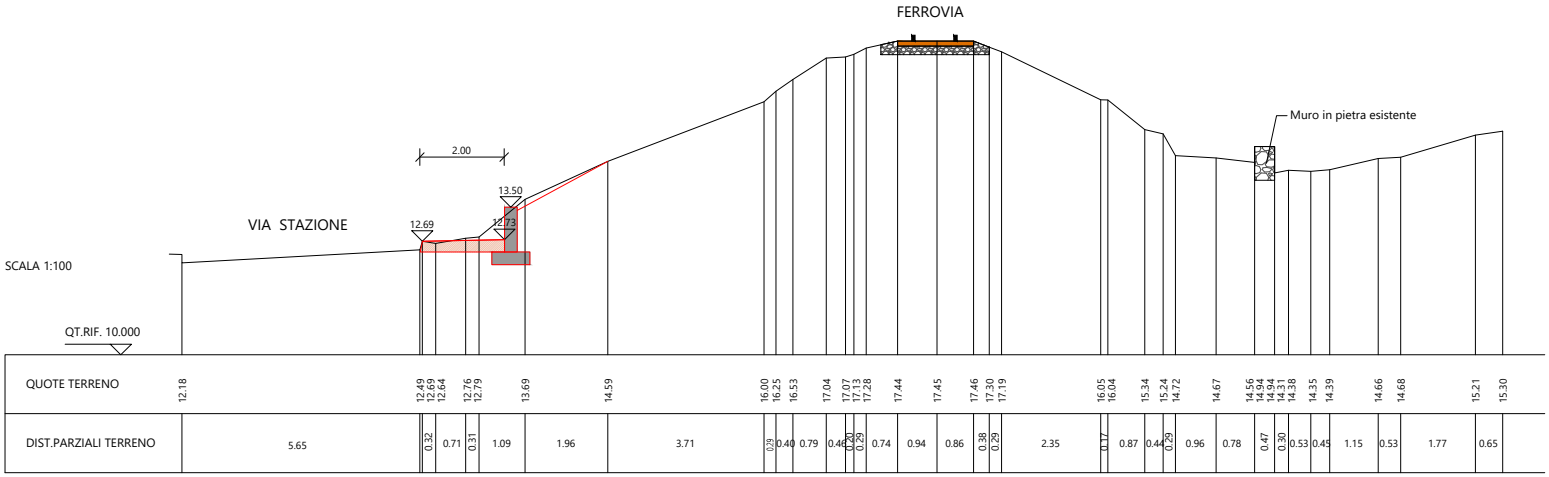
FERROVIA
Muro in pietra esistente
2.00
13.50
VIA STAZIONE
12.69
12.73
SCALA 1:100
QT.RIF. 10.000
QUOTE TERRENO
12.18 12.49 12.69 12.64 12.76 12.79 13.69 14.59 16.00 16.25 16.53 17.04 17.07 17.13 17.28 17.44 17.45 17.46 17.30 17.19 16.05 16.04 15.34 15.24 14.72 14.67 14.56 14.94 14.94 14.31 14.38 14.35 14.39 14.66 14.68 15.21 15.30
DIST.PARZIALI TERRENO
5.65 0.32 0.71 0.31 1.09 1.96 3.71 0.29 0.40 0.79 0.46 0.20 0.29 0.74 0.94 0.86 0.38 0.29 2.35 0.17 0.87 0.44 0.29 0.96 0.78 0.47 0.30 0.53 0.45 1.15 0.53 1.77 0.65

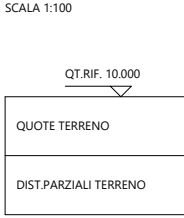
SCALA 1:100
QT.RIF. 10.000
QUOTE TERRENO
DIST.PARZIALI TERRENO

SEZIONE N. : 6
DIST.PROG. : 10.00
DIST.PREC. : 2.00
DIST.SUCC. : 2.00

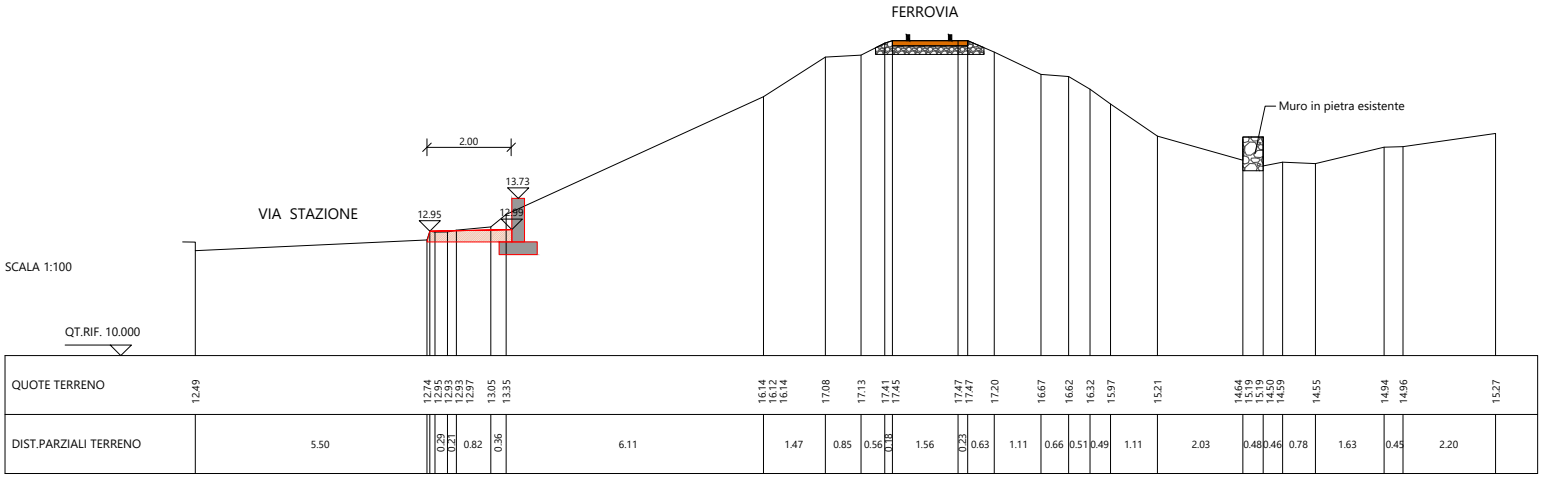
FERROVIA
Muro in pietra esistente
2.00
13.73
VIA STAZIONE
12.95
12.99
SCALA 1:100
QT.RIF. 10.000
QUOTE TERRENO
12.49 12.74 12.95 12.93 12.93 12.97 13.05 13.35 16.14 16.12 16.14 17.08 17.13 17.41 17.45 17.47 17.47 17.20 16.67 16.62 16.32 15.97 15.21 14.64 15.19 15.19 14.50 14.59 14.55 14.94 14.96 15.27
DIST.PARZIALI TERRENO
5.50 0.29 0.21 0.82 0.36 6.11 1.47 0.85 0.56 0.18 1.56 0.23 0.63 1.11 0.66 0.51 0.49 1.11 2.03 0.48 0.46 0.78 1.63 0.45 2.20

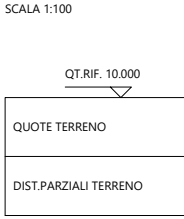
SCALA 1:100
QT.RIF. 10.000
QUOTE TERRENO
DIST.PARZIALI TERRENO

SEZIONE N. : 7
DIST.PROG. : 12.00
DIST.PREC. : 2.00
DIST.SUCC. : 2.00

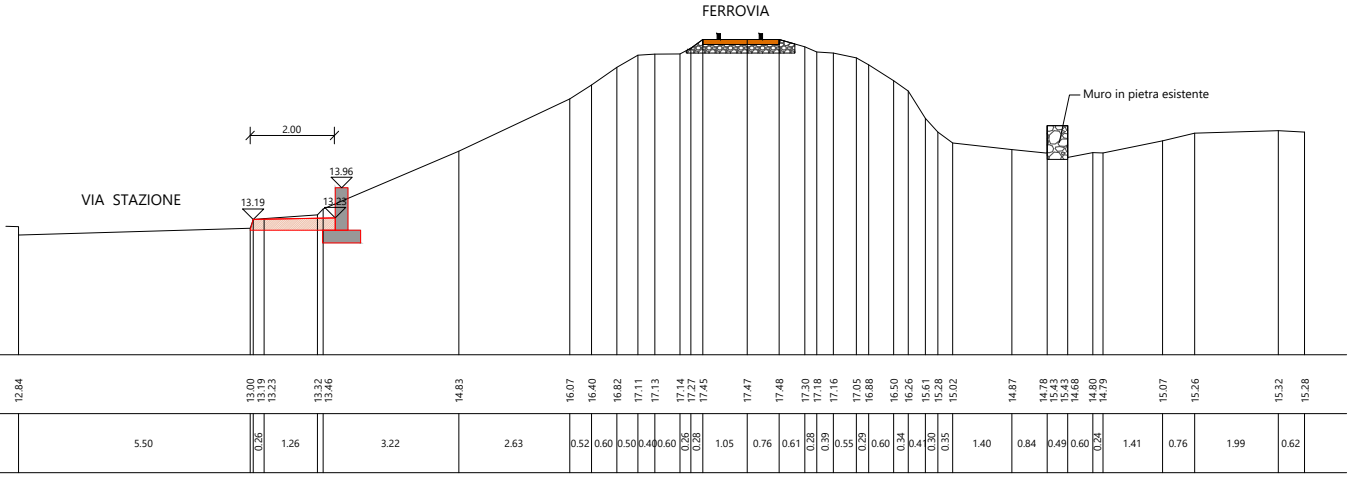
FERROVIA
Muro in pietra esistente
VIA STAZIONE
2.00
13.96
13.19
13.23
12.84 13.00 13.19 13.23 13.32 13.46 14.83 16.07 16.40 16.82 17.11 17.13 17.14 17.27 17.45 17.47 17.48 17.30 17.18 17.16 17.05 16.88 16.50 16.26 15.61 15.28 15.02 14.87 14.78 15.43 15.43 14.68 14.80 14.79 15.07 15.26 15.32 15.28
5.50 0.26 1.26 3.22 2.63 0.52 0.60 0.50 0.40 0.60 0.26 0.28 1.05 0.76 0.61 0.28 0.39 0.55 0.29 0.60 0.34 0.41 0.30 0.35 1.40 0.84 0.49 0.60 0.24 1.41 0.76 1.99 0.62

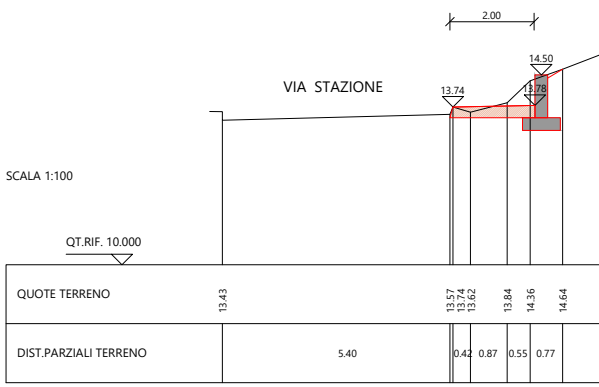
VIA STAZIONE
2.00
14.50
13.74
13.78
SCALA 1:100
QT.RIF. 10.000
QUOTE TERRENO
13.43 13.57 13.74 13.62 13.84 14.36 14.64
DIST.PARZIALI TERRENO
5.40 0.42 0.87 0.55 0.77

SEZIONE N. : 8
DIST.PROG. : 14.00
DIST.PREC. : 2.00
DIST.SUCC. : 2.00

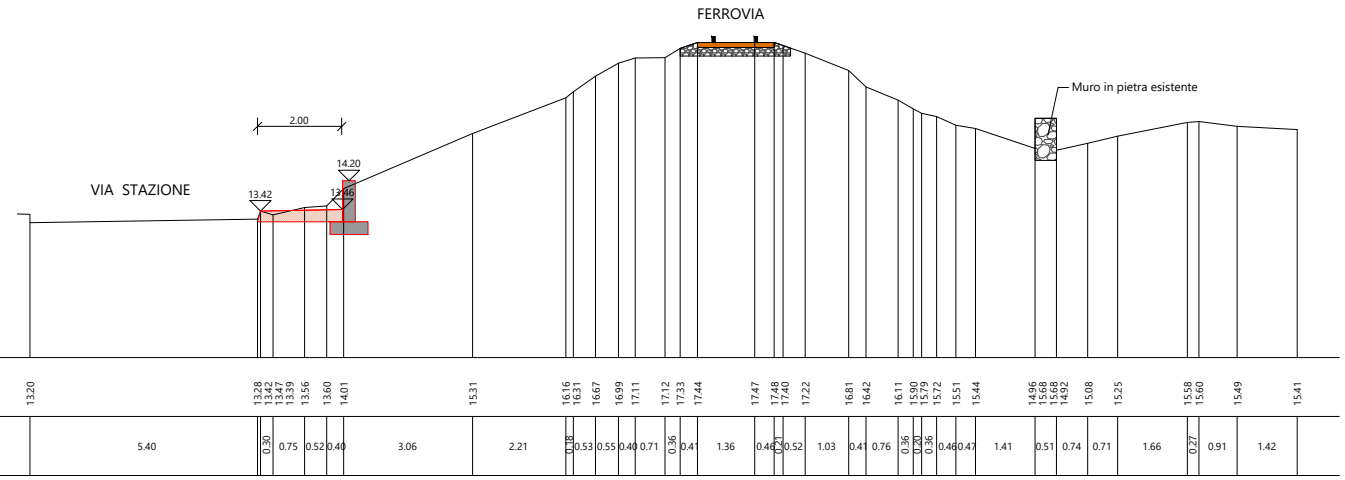
FERROVIA
Muro in pietra esistente
VIA STAZIONE
2.00
14.20
13.42
13.46
13.20 13.28 13.42 13.47 13.39 13.56 13.60 14.01 15.31 16.16 16.31 16.67 16.99 17.11 17.12 17.33 17.44 17.47 17.48 17.40 17.22 16.81 16.42 16.11 15.90 15.79 15.72 15.51 15.44 14.96 15.68 15.68 14.92 15.08 15.25 15.58 15.60 15.49 15.41
5.40 0.30 0.75 0.52 0.40 3.06 2.21 0.18 0.53 0.55 0.40 0.71 0.36 0.41 1.36 0.46 0.21 0.52 1.03 0.41 0.76 0.36 0.20 0.36 0.46 0.47 1.41 0.51 0.74 0.71 1.66 0.27 0.91 1.42

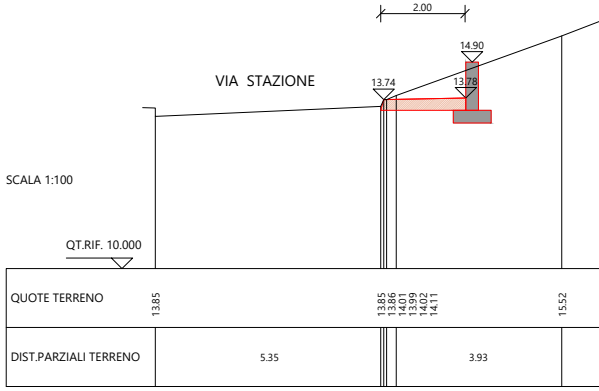
VIA STAZIONE
2.00
14.90
13.74
13.78
SCALA 1:100
QT.RIF. 10.000
QUOTE TERRENO
13.85 13.85 13.86 14.01 13.99 14.02 14.11 15.52
DIST.PARZIALI TERRENO
5.35 3.93

SEZIONE N. : 9
DIST.PROG. : 16.00
DIST.PREC. : 2.00
DIST.SUCC. : 2.00

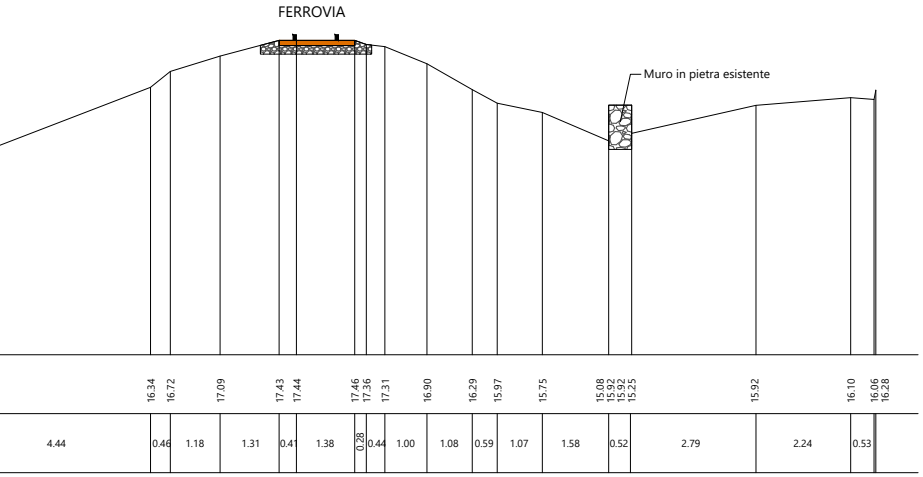
FERROVIA
Muro in pietra esistente
16.34
16.72
17.09
17.43
17.44
17.46
17.36
17.31
16.90
16.29
15.97
15.75
15.08
15.92
15.92
15.25
15.92
16.10
16.06
16.28
4.44
0.46
1.18
1.31
0.41
1.38
0.28
0.44
1.00
1.08
0.59
1.07
1.58
0.52
2.79
2.24
0.53

SEZIONE N. : 10
DIST.PROG. : 18.00
DIST.PREC. : 2.00
DIST.SUCC. : 2.00

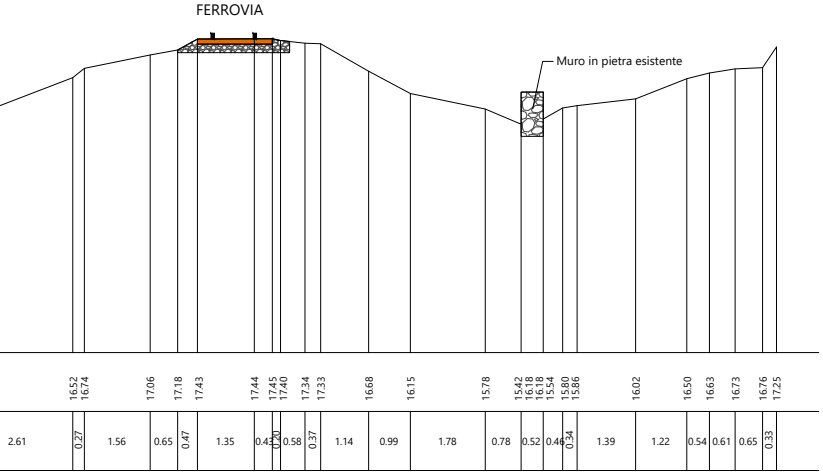
FERROVIA
Muro in pietra esistente
16.52
16.74
17.06
17.18
17.43
17.44
17.45
17.40
17.34
17.33
16.68
16.15
15.78
15.42
16.18
16.18
15.54
15.80
15.86
16.02
16.50
16.63
16.73
16.76
17.25
2.61
0.27
1.56
0.65
0.47
1.35
0.43
0.20
0.58
0.37
1.14
0.99
1.78
0.78
0.52
0.46
0.34
1.39
1.22
0.54
0.61
0.65
0.33

SEZIONE N. : 11
DIST.PROG. : 20.00
DIST.PREC. : 2.00
DIST.SUCC. : 2.00

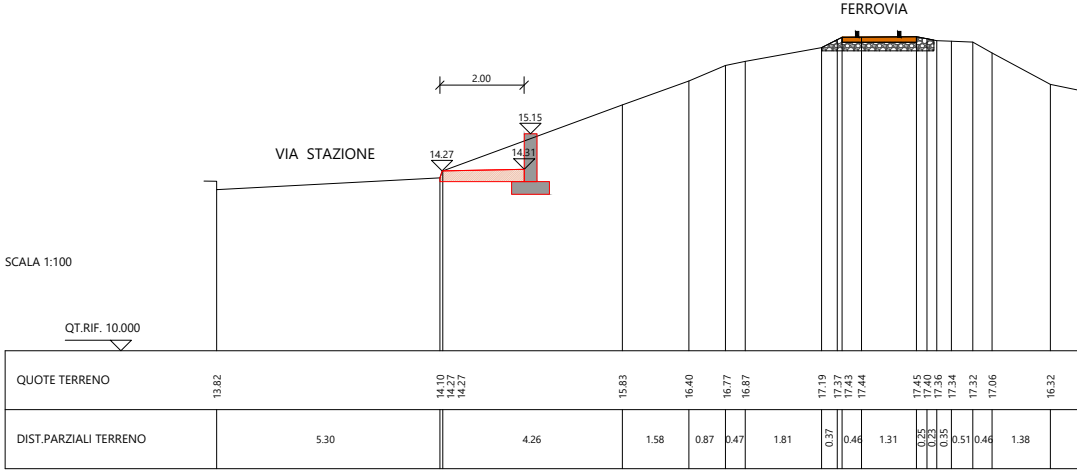
FERROVIA
2.00
15.15
VIA STAZIONE
14.27
14.31
SCALA 1:100
QT.RIF. 10.000
QUOTE TERRENO
13.82
14.10
14.27
14.27
15.83
16.40
16.77
16.87
17.19
17.37
17.43
17.44
17.45
17.40
17.36
17.34
17.32
17.06
16.32
DIST.PARZIALI TERRENO
5.30
4.26
1.58
0.87
0.47
1.81
0.37
0.46
1.31
0.25
0.23
0.35
0.51
0.46
1.38

SEZIONE N. : 12
DIST.PROG. : 22.00
DIST.PREC. : 2.00
DIST.SUCC. : 2.00

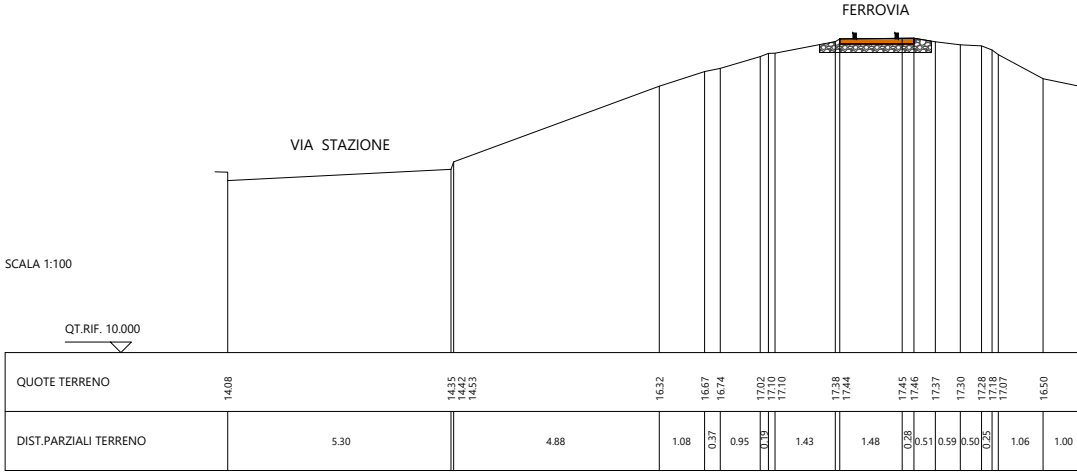
FERROVIA
VIA STAZIONE
SCALA 1:100
QT.RIF. 10.000
QUOTE TERRENO
14.08
14.35
14.42
14.53
16.32
16.67
16.74
17.02
17.10
17.10
17.38
17.44
17.45
17.46
17.37
17.30
17.28
17.18
17.07
16.50
DIST.PARZIALI TERRENO
5.30
4.88
1.08
0.37
0.95
0.19
1.43
1.48
0.28
0.51
0.59
0.50
0.25
1.06
1.00

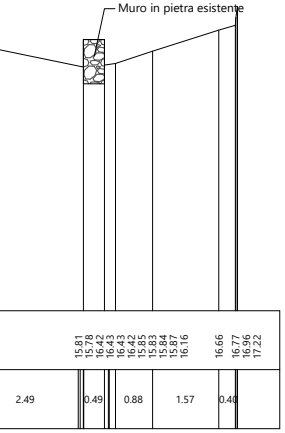
Muro in pietra esistente
15.81
15.78
16.42
16.43
16.43
16.42
15.85
15.83
15.84
15.87
16.16
16.66
16.77
16.96
17.22
2.49
0.49
0.88
1.57
0.40

SEZIONE N. : 13
DIST.PROG. : 24.00
DIST.PREC. : 2.00
DIST.SUCC. : 2.00

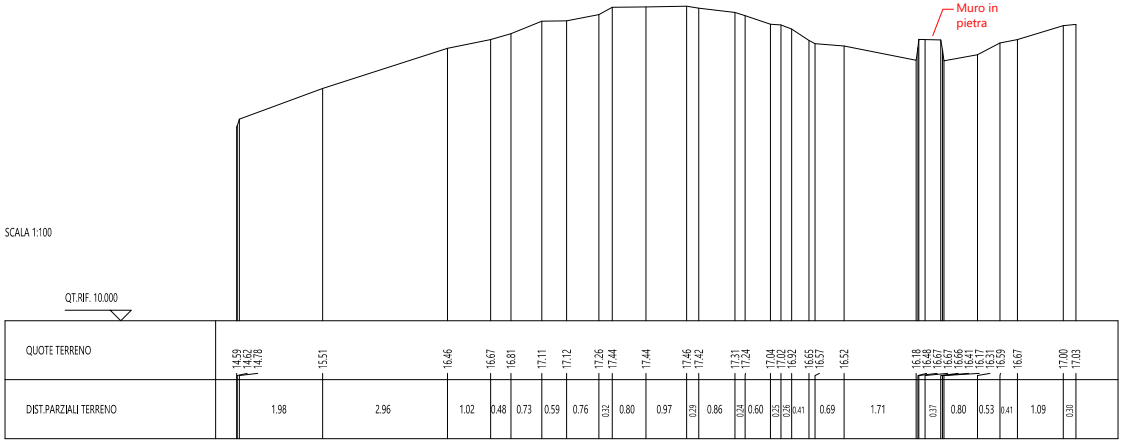
Muro in pietra
SCALA 1:100
QT.RIF. 10.000
QUOTE TERRENO
DIST.PARZIALI TERRENO
14.59
14.62
14.78
15.51
16.46
16.67
16.81
17.11
17.12
17.26
17.44
17.44
17.46
17.42
17.31
17.24
17.04
17.02
16.92
16.65
16.57
16.52
16.18
16.48
16.67
16.67
16.66
16.41
16.17
16.31
16.59
16.67
17.00
17.03
1.98
2.96
1.02
0.48
0.73
0.59
0.76
0.32
0.80
0.97
0.29
0.86
0.24
0.60
0.25
0.26
0.41
0.69
1.71
0.37
0.80
0.53
0.41
1.09
0.30


Muro in pietra esistente
16.29
15.97
16.56
16.56
16.04
16.23
16.52
16.86
16.95
17.07
1.59
0.51
1.08
0.88
0.63
0.48

SEZIONE N. : 14
DIST.PROG. : 26.00
DIST.PREC. : 2.00
DIST.SUCC. : 2.00

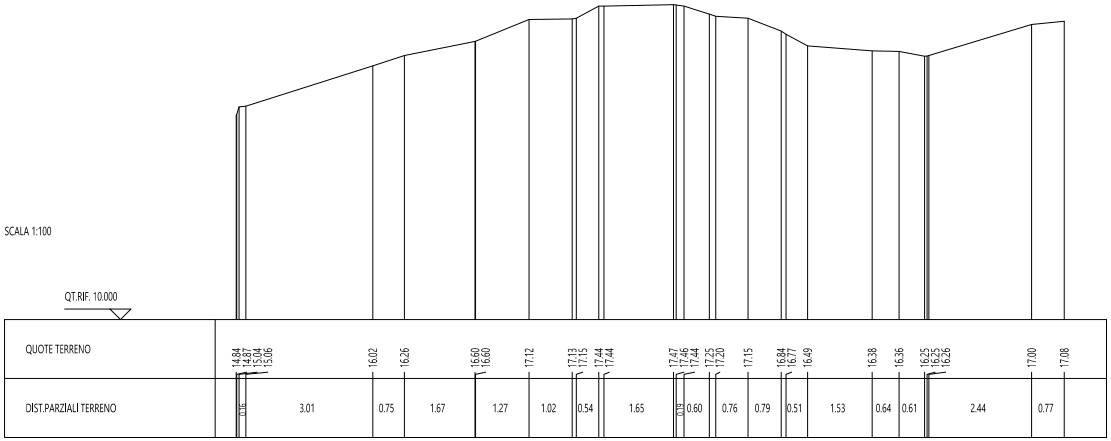
SCALA 1:100
QT.RIF. 10.000
QUOTE TERRENO
DIST.PARZIALI TERRENO
14.84
14.87
15.04
15.06
16.02
16.26
16.60
16.60
17.12
17.13
17.15
17.44
17.44
17.47
17.46
17.44
17.25
17.20
17.15
16.84
16.77
16.49
16.38
16.36
16.25
16.25
16.26
17.00
17.08
0.16
3.01
0.75
1.67
1.27
1.02
0.54
1.65
0.19
0.60
0.76
0.79
0.51
1.53
0.64
0.61
2.44
0.77

SEZIONE N. : 15
DIST.PROG. : 28.00
DIST.PREC. : 2.00
DIST.SUCC. : 2.00

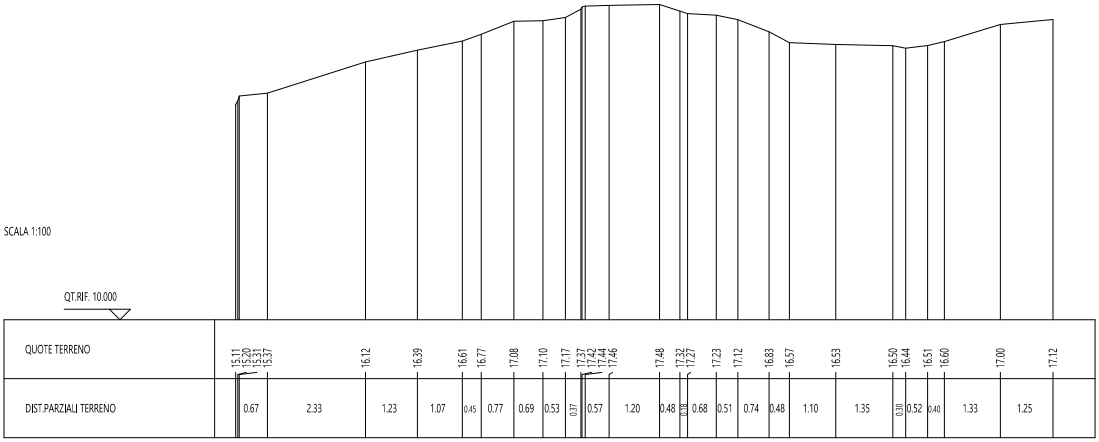
SCALA 1:100
QT.RIF. 10.000

QUOTE TERRENO	15.11 15.20 15.31 15.37 16.12 16.39 16.61 16.77 17.08 17.10 17.17 17.37 17.42 17.44 17.46 17.48 17.32 17.27 17.23 17.12 16.83 16.57 16.53 16.50 16.44 16.51 16.60 17.00 17.12
DIST.PARZIALI TERRENO	0.67 2.33 1.23 1.07 0.45 0.77 0.69 0.53 0.37 0.57 1.20 0.48 0.18 0.68 0.51 0.74 0.48 1.10 1.35 0.30 0.52 0.40 1.33 1.25

SEZIONE N. : 16
DIST.PROG. : 30.00
DIST.PREC. : 2.00

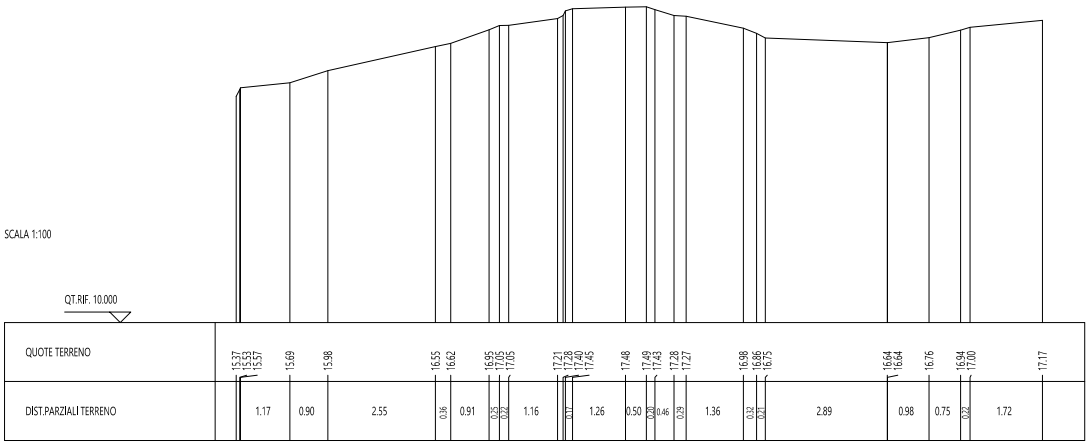
SCALA 1:100
QT.RIF. 10.000

QUOTE TERRENO	15.37 15.53 15.57 15.69 15.98 16.55 16.62 16.95 17.05 17.05 17.21 17.28 17.40 17.45 17.48 17.49 17.43 17.28 17.27 16.98 16.86 16.75 16.64 16.64 16.76 16.94 17.00 17.17
DIST.PARZIALI TERRENO	1.17 0.90 2.55 0.36 0.91 0.25 0.22 1.16 0.17 1.26 0.50 0.20 0.46 0.29 1.36 0.32 0.21 2.89 0.98 0.75 0.22 1.72